

SEH CRIME MAP



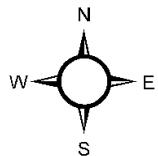
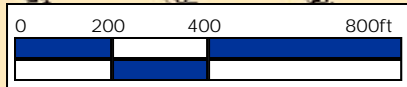
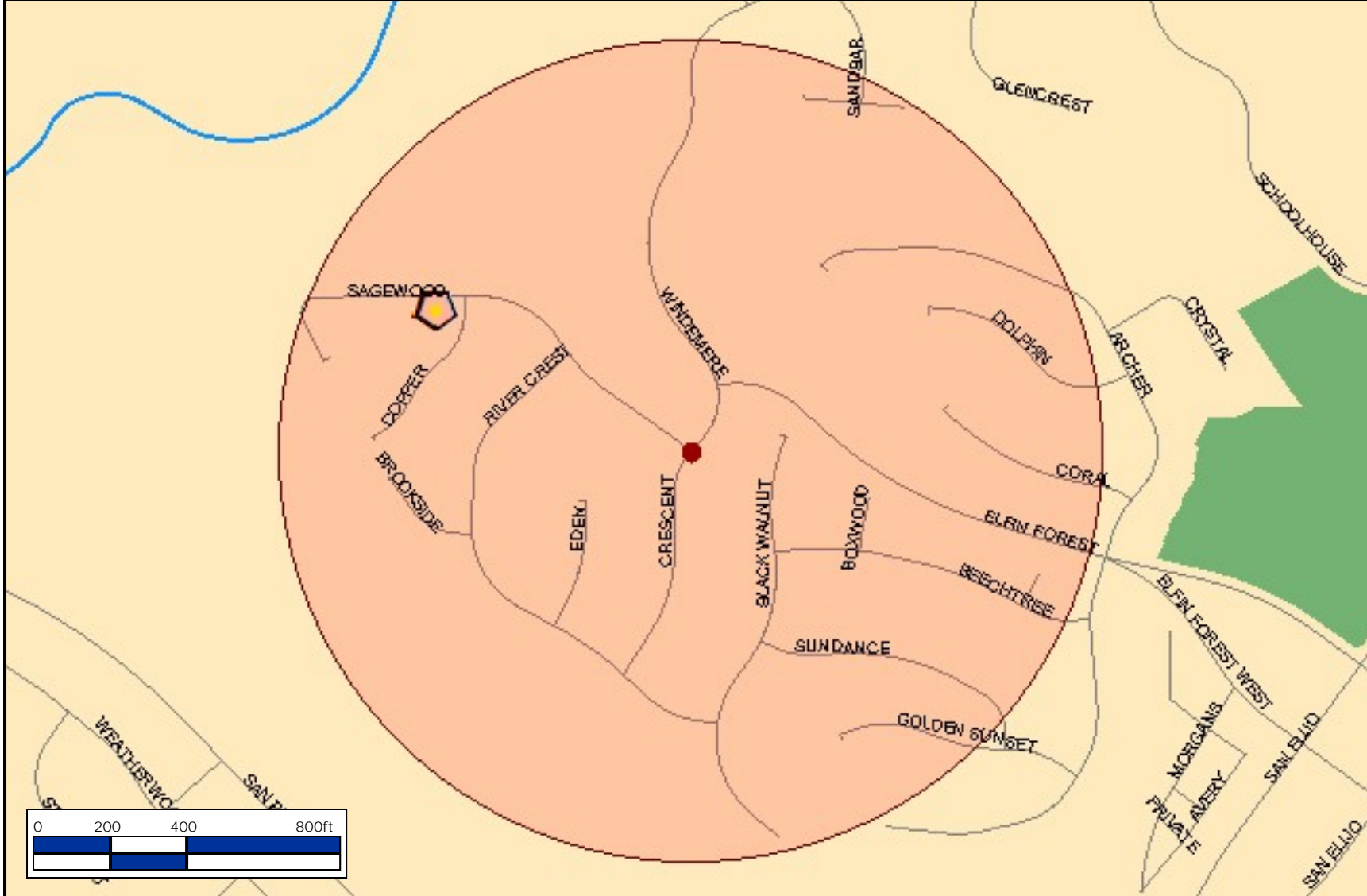
ARJIS
Automated Regional Justice
Information Systems



Legend

Incidents

- Simple Assault (non-DV)
- School Locations
- Hospitals
- Freeways
- Highways
- Major Roads
- Streets
- Railroads
- Water
- Schools
- Parks



Printed: 10/7/2008 4:30:01 PM

All representations on this map are distributed and transmitted "AS IS" without warranties of any kind, either express or implied including without limitation, warranties of title or implied warranties of merchantability or fitness for a particular purpose. In no event shall ARJIS nor its member agencies become liable to users of these data for any loss or damages, consequential or otherwise, including but not limited to time, money, goodwill, arising from the use, operation or modification of the data. The visual presentation of data is being provided strictly as a courtesy, not as an obligation to its users.

WARNING: This map does not meet the national map accuracy standards.

Copyright © 2006
ARJIS/SANDAG/SanGIS

**San Diego
County
Regional
Crime MAPS**